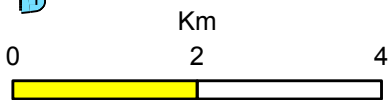


# Road Winter Control Routes

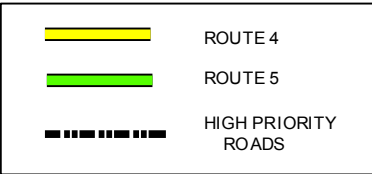
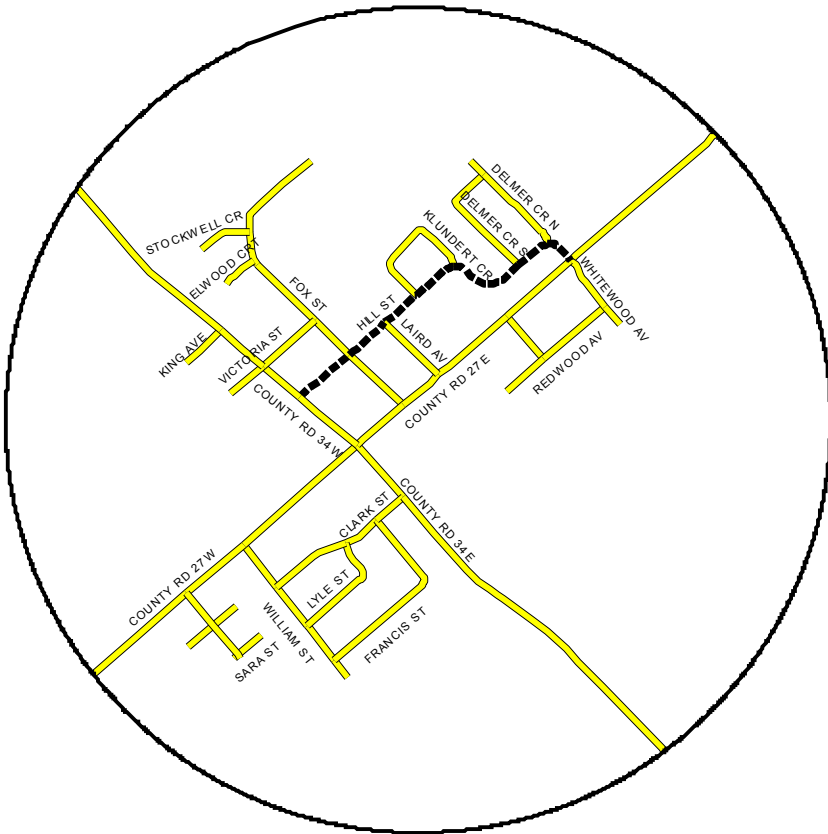
	ROUTE 1		ROUTE 6
	ROUTE 2		ROUTE 7
	ROUTE 3		HIGH PRIORITY ROADS



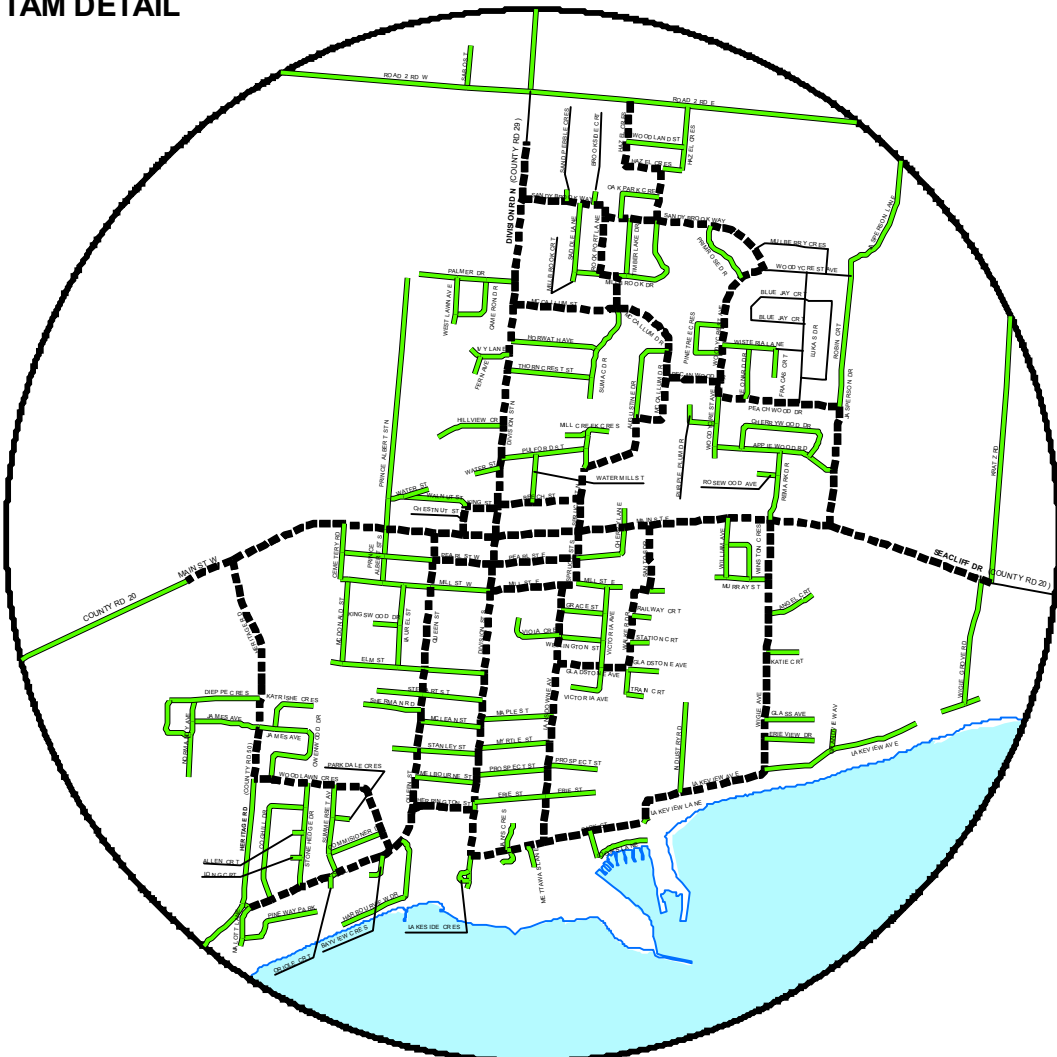
1 inch in the map equals 3205 feet



# Proposed Road Winter Control Routes



**COTTAM DETAIL**



**TOWN CENTRE DETAIL**

